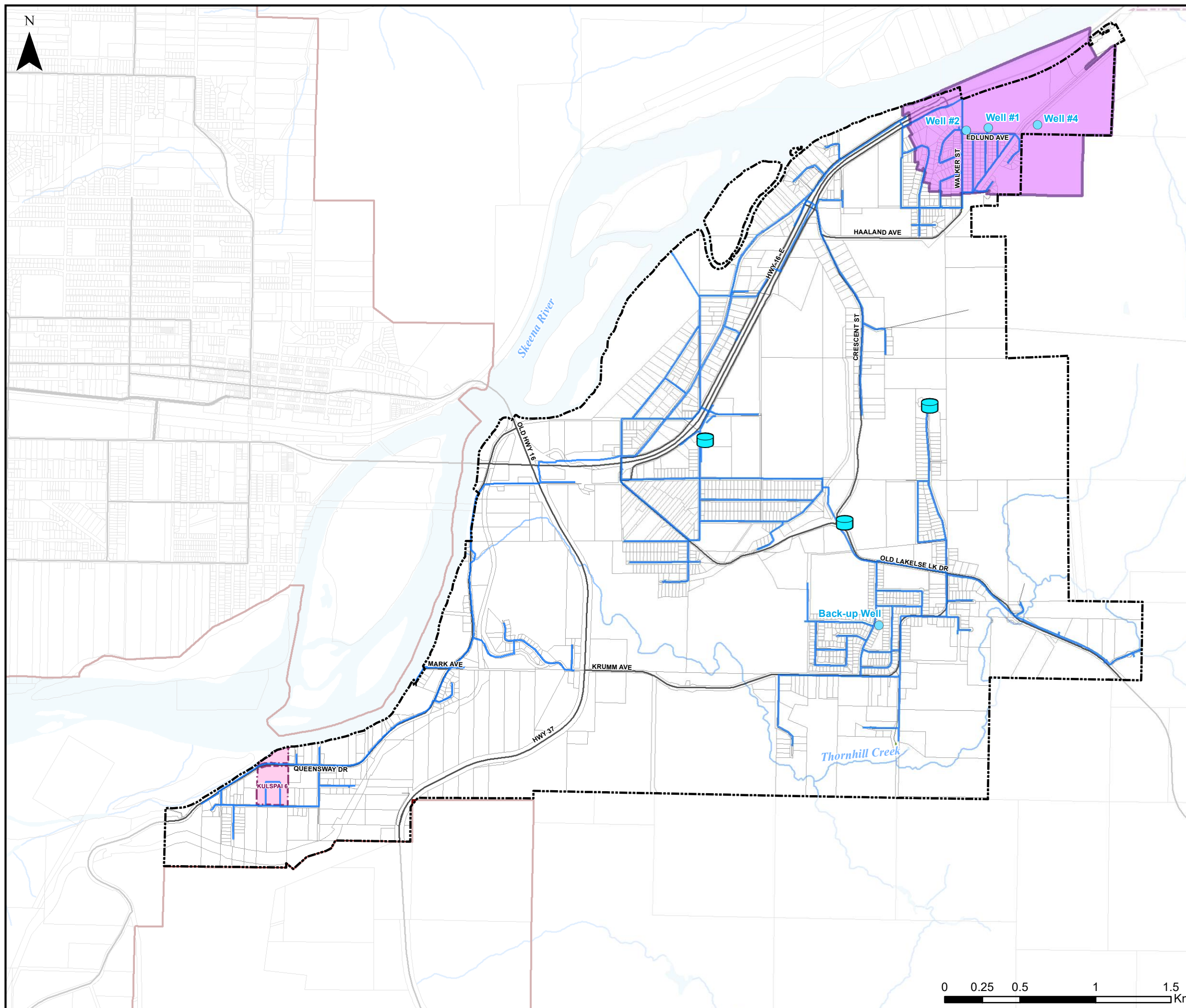











Thornhill
Official Community Plan
Bylaw No. 685, 2017

**Development Permit Area #1
Wellhead Protection Area Map**



-  Terrace Municipal Boundary
-  Thornhill OCP Boundary
-  First Nation Reserve
-  Wellhead Protection Area
-  Water Main
-  Reservoir
-  Well

Note:
Location and extents of water infrastructure are approximate only.

Data Sources:

- Municipal boundary provided by BC Provincial Government's Land and Resource Data Warehouse. July 2016.
- Water features and First Nations reserves provided by Natural Resources Canada.
- Wellhead protection areas based on mapping produced by Kala Groundwater Consulting Ltd.
- Parcels and Thornhill OCP Boundary based off of Integrated Cadastral Fabric data as accessed on November 22, 2016.



SCHEDULE F